














TEPIC TO GUADALAJARA  
 MAP 1 of 2  
 Total Route Distance 128.4 Miles (207.1 Km)

Key To Symbols

-  Toll Highway
  -  Free Highway
  -  City 4-Lane Street
  -  City 2-Lane Street
  -  2-Lane Principal Highway
  -  2-Lane Secondary Road
  -  State Border
  -  Our Route
- 
- m/p/d  Pemex (magna, premium, diesel)
  -  City or Town
  -  Toll Booth
  -  Grocery Store
  -  Freeway Exit

