












HUATABAMPITO TO EL FUERTE
98.4 Miles (158.7 Km)

Key To Symbols

-  Toll Highway
-  Free Highway
-  City 4-Lane Street
-  2-Lane City Street
-  2-Lane Secondary Road
-  Our Route
-  m/p/d Pemex (magna, premium, diesel)
-  City or Town
-  Toll Booth
-  Grocery Store
-  Retorno

